



Start **Clinton Lumberkings Baseball: Alliant Energy Field**
537 Ballpark Dr, Clinton, IA 52732
End **2800 S 25th St**
Clinton, IA 52732
Travel **3.7 mi – about 11 mins**

Clinton Lumberkings Baseball: Alliant Energy Field
537 Ballpark Dr, Clinton, IA 52732
Drive: 3.7 mi – about 11 mins

- | | |
|---|------------------|
| 1. Head south on N 12th St toward 10th Ave N | 0.1 mi |
| 2. Turn right at 8th Ave N | 0.2 mi |
| 3. Continue on N 13th St | 0.5 mi
2 mins |
| 4. Turn left at 2nd Ave S | 259 ft |
| 5. Turn right at Thorwaldsen Pl | 0.4 mi
1 min |
| 6. Turn right at Bluff Rd/S Bluff Blvd | 0.8 mi
3 mins |
| 7. Continue on Manufacturing Dr | 1.3 mi
3 mins |
| 8. Turn left at S 25th St | 0.2 mi
1 min |

2800 S 25th St
Clinton, IA 52732

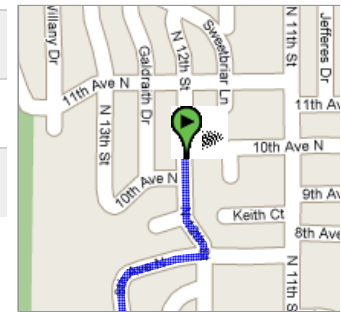
These directions are for planning purposes only. You may find that construction projects, traffic, or other events may cause road conditions to differ from the map results.

Map data ©2007 NAVTEQ™

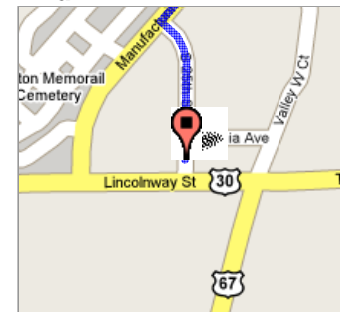
Overview



Start



End



Map data ©2007 NAVTEQ™



Start **2800 S 25th St**
Clinton, IA 52732
 End **Field of Dreams Way**
Dyersville, IA 52040
 Travel **90.3 mi – about 2 hours 14 mins**

2800 S 25th St
Clinton, IA 52732

Drive: 41.2 mi – about 1 hour 3 mins

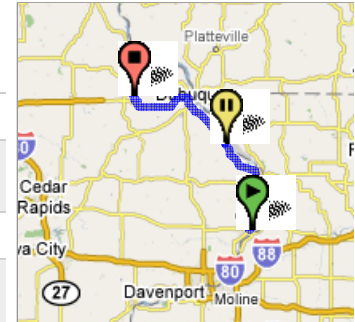
- | | |
|--|--------------------|
| 1. Head south on S 25th St toward Lincolnway St/US-30 | 167 ft |
| 2. Turn right at Lincolnway St/US-30 | 0.7 mi
2 mins |
| 3. Turn right at S 30th St/7th Ave/Mill Creek Expy | 180 ft |
| 4. Continue on Mill Creek Pkwy | 5.3 mi
10 mins |
| 5. Turn right at IA-136/Main Ave | 1.0 mi
2 mins |
| 6. Turn left at N 3rd St/Bellevue Rd/US-67
Continue to follow US-67 | 14.3 mi
19 mins |
| 7. Turn right at IA-64 | 0.5 mi
1 min |
| 8. Turn left at US-52 | 19.4 mi
28 mins |

US-52

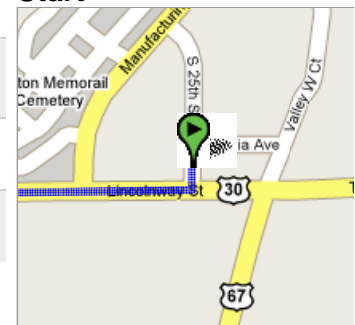
Drive: 49.2 mi – about 1 hour 12 mins

- | | |
|--|--------------------|
| 9. Head northwest on US-52 toward 2nd St/Potters Dr | 21.1 mi
28 mins |
| 10. Turn right at US-151 N/US-52 N/US-61 N | 1.2 mi
2 mins |
| 11. Take the Grandview Ave ramp | 0.1 mi |
| 12. Continue toward US-151 N/US-52 N/US-61 N and merge onto US-151 N/US-52 N/US-61 N | 0.3 mi
1 min |
| 13. Merge onto S Locust St via the ramp to US-20/ Downtown District/Westend District | 0.8 mi
1 min |
| 14. Turn left at Dodge St/US-20
Continue to follow US-20 | 20.5 mi
24 mins |
| 15. Turn right at Olde Castle Rd | 377 ft |
| 16. Continue on Jamesmeier Rd | 1.6 mi
4 mins |
| 17. Turn left at Prier Rd | 1.6 mi
4 mins |
| 18. Turn right at Blackhills Rd | 1.3 mi
3 mins |
| 19. Turn left at Lansing Rd | 0.5 mi
2 mins |

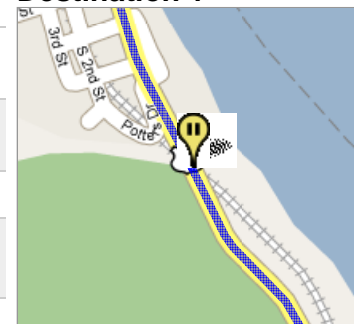
Overview



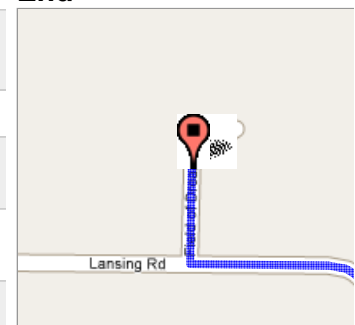
Start



Destination 1



End



Map data ©2007 NAVTEQ™

➔ 20. Turn **right** at **Field of Dreams Way** 0.1 mi

 **Field of Dreams Way**
Dyersville, IA 52040

These directions are for planning purposes only. You may find that construction projects, traffic, or other events may cause road conditions to differ from the map results.

Map data ©2007 NAVTEQ™



Start **Field of Dreams Way
Dyersville, IA 52040**
End **3265 6th St SW
Cedar Rapids, IA 52404**
Travel **72.0 mi – about 1 hour 24 mins**

**Field of Dreams Way
Dyersville, IA 52040**

Drive: 72.0 mi – about 1 hour 24 mins

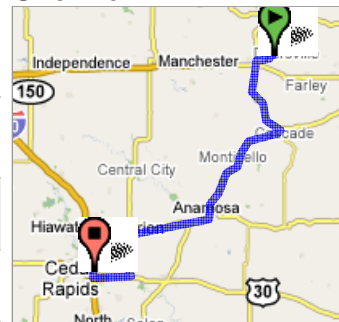
- | | |
|--|--------------------|
| 1. Head south on Field of Dreams Way toward Lansing Rd | 0.1 mi |
| 2. Turn right at Lansing Rd | 0.5 mi
1 min |
| 3. Turn left at Dyersville East Rd | 2.0 mi
3 mins |
| 4. Continue on 5th Ave NE/Country Club Rd
Continue to follow Country Club Rd | 0.8 mi
2 mins |
| 5. Turn left at 13th St NE/IA-136
Continue to follow IA-136 | 15.1 mi
21 mins |
| 6. Turn right to merge onto US-151 S | 37.5 mi
37 mins |
| 7. Turn left to stay on US-151 S | 7.5 mi
9 mins |
| 8. Take the ramp onto US-151 S/US-30 W | 7.1 mi
7 mins |
| 9. Take the 6th St SW exit toward HawkEye Downs | 0.2 mi
1 min |
| 10. Turn left at 6th St SW | 1.0 mi
3 mins |

**3265 6th St SW
Cedar Rapids, IA 52404**

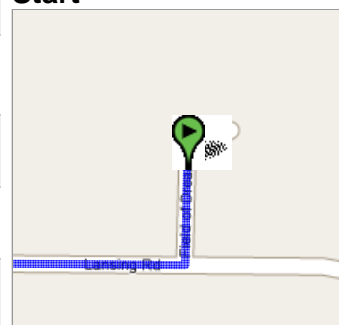
These directions are for planning purposes only. You may find that construction projects, traffic, or other events may cause road conditions to differ from the map results.

Map data ©2007 NAVTEQ™

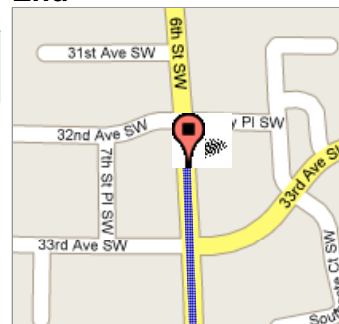
Overview



Start



End



Map data ©2007 NAVTEQ™



Start **3265 6th St SW**
Cedar Rapids, IA 52404
End **950 Rockford Rd SW**
Cedar Rapids, IA 52404
Travel **2.1 mi – about 6 mins**

3265 6th St SW
Cedar Rapids, IA 52404
Drive: 2.1 mi – about 6 mins

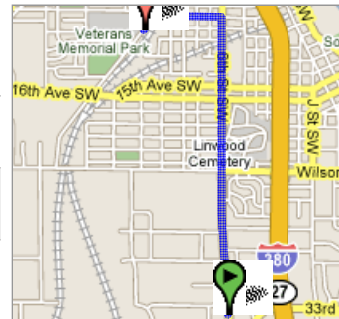
- | | |
|--|------------------|
| 1. Head north on 6th St SW toward 32nd Ave SW | 1.6 mi
4 mins |
| 2. Turn left at 8th Ave SW | 0.4 mi
2 mins |
| 3. Turn left at Rockford Rd SW | 0.1 mi |

950 Rockford Rd SW
Cedar Rapids, IA 52404

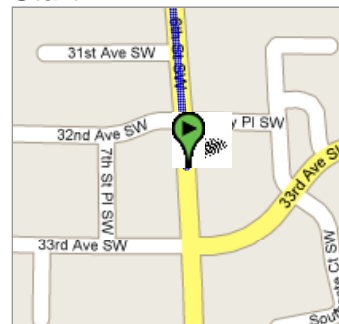
These directions are for planning purposes only. You may find that construction projects, traffic, or other events may cause road conditions to differ from the map results.

Map data ©2007 NAVTEQ™

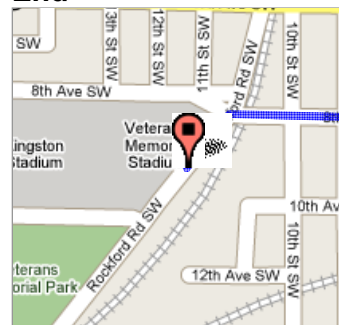
Overview



Start



End



Map data ©2007 NAVTEQ™



Start **950 Rockford Rd SW
Cedar Rapids, IA 52404**

End **3265 6th St SW
Cedar Rapids, IA 52404**

Travel **2.1 mi – about 6 mins**

**950 Rockford Rd SW
Cedar Rapids, IA 52404**

Drive: 2.1 mi – about 6 mins

1. Head **northeast** on **Rockford Rd SW** toward **8th Ave SW** 0.1 mi

2. Turn **right** at **8th Ave SW** 0.4 mi
2 mins

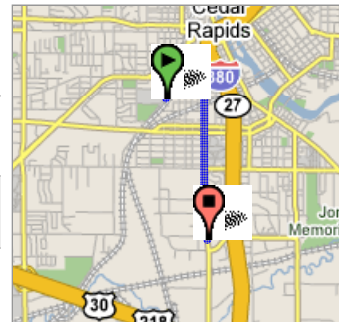
3. Turn **right** at **6th St SW** 1.6 mi
5 mins

**3265 6th St SW
Cedar Rapids, IA 52404**

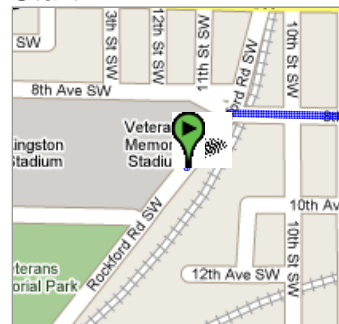
These directions are for planning purposes only. You may find that construction projects, traffic, or other events may cause road conditions to differ from the map results.

Map data ©2007 NAVTEQ™

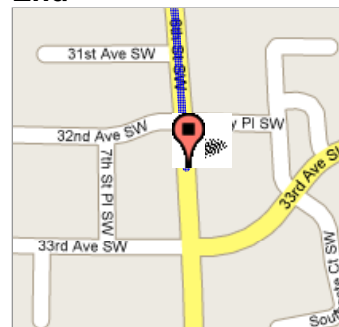
Overview



Start



End



Map data ©2007 NAVTEQ™



Start **3265 6th St SW**
Cedar Rapids, IA 52404

End **209 S Gaines St**
Davenport, IA 52802

Travel **81.0 mi – about 1 hour 22 mins**

3265 6th St SW
Cedar Rapids, IA 52404

Drive: 81.0 mi – about 1 hour 22 mins

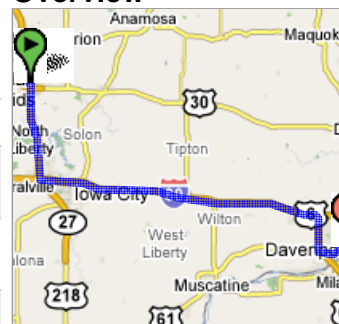
- | | |
|---|--------------------|
| 1. Head south on 6th St SW toward 33rd Ave SW | 0.1 mi |
| 2. Turn left at 33rd Ave SW | 0.3 mi
1 min |
| 3. Turn right to merge onto I-380 S/IA-27 S | 17.6 mi
17 mins |
| 4. Take exit 0A to merge onto I-80 E toward Iowa City | 50.6 mi
46 mins |
| 5. Take exit 290 for I-280 E/US-6 E toward Rock Island/ Moline | 0.7 mi |
| 6. Merge onto I-280 E | 5.8 mi
6 mins |
| 7. Take exit 6 for US-61/W River Dr toward Muscatine | 0.3 mi |
| 8. Turn left at 140th St/US-61 N
Continue to follow US-61 N | 5.4 mi
10 mins |
| 9. Turn right at S Gaines St | 394 ft |

209 S Gaines St
Davenport, IA 52802

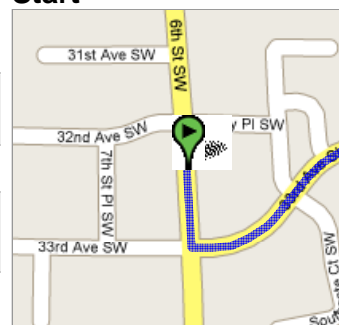
These directions are for planning purposes only. You may find that construction projects, traffic, or other events may cause road conditions to differ from the map results.

Map data ©2007 NAVTEQ™

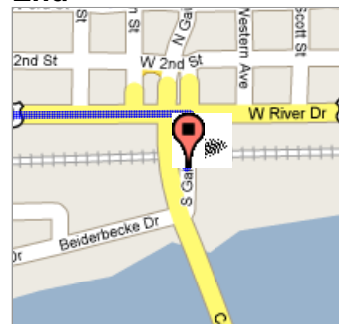
Overview



Start



End



Map data ©2007 NAVTEQ™